



"Disseminating the Integrated Framework of Geospatial Information. Uses and applications in Chile"
12 September 2019, Santiago, Chile

The IGIF: Improving and Strengthening NSDIs and Geospatial Information Management Capacities

Greg Scott, UN-GGIM Secretariat
Environmental Statistics and Geospatial Information Branch
United Nations Statistics Division
Department of Economic and Social Affairs
United Nations, New York



UN-GGIM

United Nations Secretariat
Global Geospatial Information Management

Positioning geospatial information to address global challenges

ggim.un.org

The NSDI approach...origins in the 1990s

- Coordinated actions that promote the awareness and implementation of complimentary policies, common standards and institutional arrangements for the development and availability of interoperable digital geographic data and technologies to support decision making at all scales for multiple purposes.
- The NSDI of a country can be generally defined as a framework of policies, standards, technology and institutional arrangements that facilitate data providers to publish and users to access and integrate, distributed heterogeneous geospatial information.
- A long-standing and well understood enabling infrastructure to provide the ‘institutionally’ coordinated policies, common standards, arrangements, and effective mechanisms for the development and availability of interoperable geospatial information at multiple levels of government.



UN-GGIM

United Nations Secretariat
Global Geospatial Information Management

Positioning geospatial information to address global challenges

ggim.un.org

Developing Spatial Data Infrastructures:

The SDI Cookbook

Spatial Data Infrastructures

The term "Spatial Data Infrastructure" (SDI) is often used to denote the relevant base collection of technologies, policies and institutional arrangements that facilitate the availability of and access to spatial data. The SDI provides a basis for spatial data discovery, evaluation, and application for users and providers within all levels of government, the commercial sector, the non-profit sector, academia and by citizens in general.

The word infrastructure is used to promote the concept of a reliable, supporting environment, analogous to a road or telecommunications network, that, in this case, facilitates the access to geographically-related information using a minimum set of standard practices, protocols, and specifications. The applications that run "on" such an infrastructure are not specified in detail in this document. But, like roads and wires, an SDI facilitates the conveyance of virtually unlimited packages of geographic information.



UN-GGIM

United Nations Secretariat
Global Geospatial Information Management

Positioning geospatial information to address global challenges

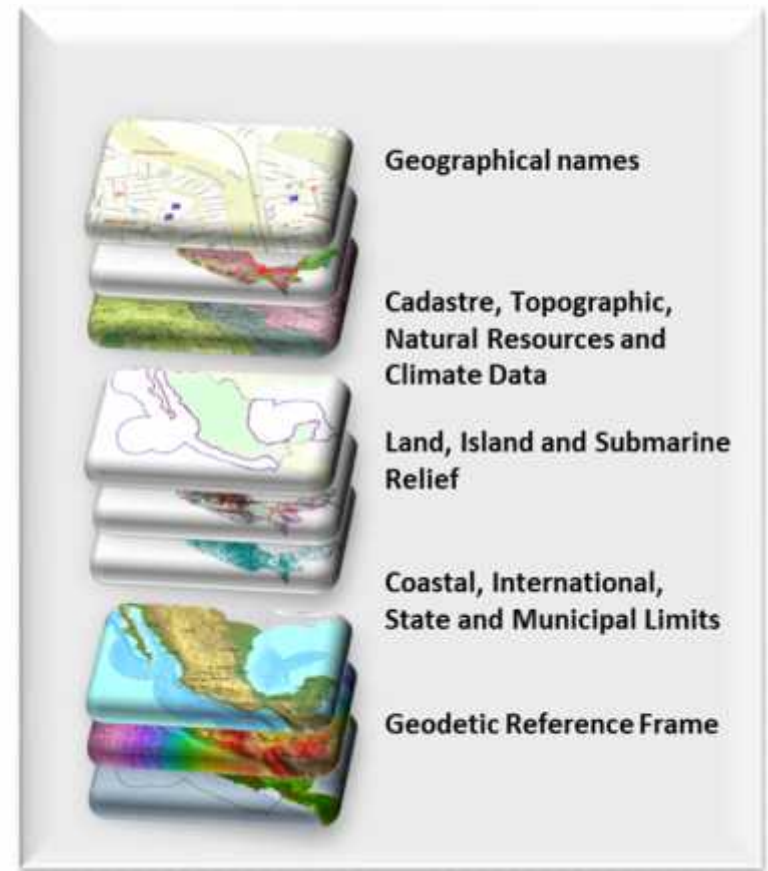
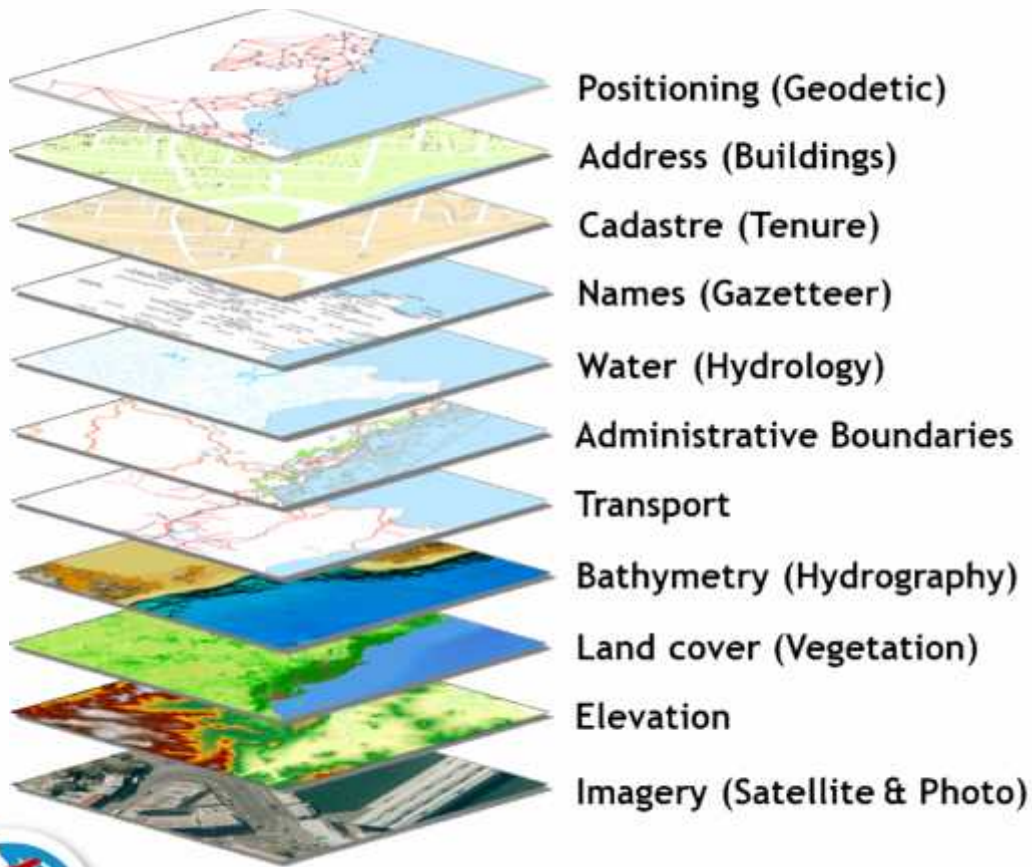
ggim.un.org

The NSDI approach...today

- Virtues of NSDIs are their ability to promote geospatial data sharing throughout all levels of government and society, enabling effective use of geospatial data for sustainable national development and other every day requirements.
- Two factors challenge the limitations of a traditional NSDI:
 1. The availability of more data and more data types. Big data, structured and unstructured data, and other realities pressure the current limitation of NSDI as more of these external data add potential value to everyday queries for information. Some data are geospatially referenced while others are not, which identifies a need for geolocation information.
 2. The need for data integration and analysis. Traditional NSDIs are very structured (silo) repositories of valuable geospatial information, with defined and managed (separate) data themes, such as transport, elevation and depth, boundaries, addresses, water, etc. These assets now must meet diverse and specific local and national requirements and need to be ‘integrated’ with other data (especially statistics) and sectors.



Fundamental geospatial data themes



UN-GGIM

United Nations Secretariat
Global Geospatial Information Management

Positioning geospatial information to address global challenges

ggim.un.org

Goals, targets, indicators, measuring..fundamental data



Global Geodetic Reference Frame



Geographical Names



Addresses



Functional Areas



Buildings and Settlements



Land Parcels



Transport Networks



Elevation and Depth



Population Distribution



Land Cover and Land Use



Geology and Soils



Physical Infrastructure



Water



Orthoimagery



UN-GGIM

United Nations Secretariat
Global Geospatial Information Management


Positioning geospatial information to address global challenges

ggim.un.org



High quality, timely and reliable data

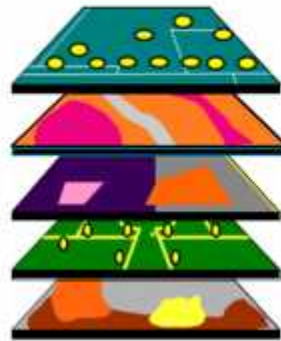
Geodetic
Elevation
Water/Ocean
Land use/cover
Transport
Cadastre
Population
Infrastructure
Settlements
Admin. Bdys.
Imagery
Geology/soils
Observations
etc.



National Spatial Data Infrastructure

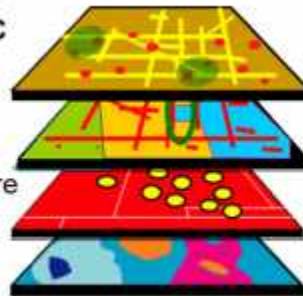
SOCIAL

Society
Poverty
Education
Health
Population
Employment
Water
Sanitation
Equality
Gender
Governance



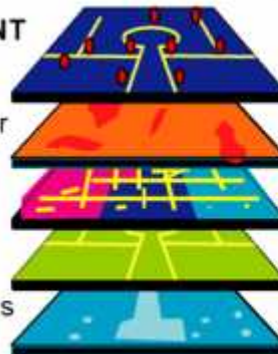
ECONOMIC

Well-being
Cities
Water
Energy
Infrastructure
Industry
Sanitation
Economy



ENVIRONMENT

Water
Seas/oceans
Land use/cover
Ecosystems
Forests
Agriculture
Climate
Biodiversity
Natural hazards
Pollution



UN-GGIM

United Nations Secretariat
Global Geospatial Information Management

Positioning geospatial information to address global challenges

ggim.un.org

The NSDI approach...with the IGIF

- The principal focus of NSDIs is geospatial data. What is needed to establish or maintain an integrated national geospatial program is not sufficiently addressed by the NSDI.
- While an NSDI is a core and valuable component, a national geospatial program is much more than the data. The Integrated Geospatial Information Framework (IGIF) defines each of the interrelated 9 strategic pathways required for an integrated national geospatial program.
- Building on the existing benefits and practices of NSDIs. The IGIF is more comprehensive than the traditional efforts of NSDIs.
- What is the driver for why we have the IGIF rather than the NSDI? More diverse data types and needs that are now more relevant and dependent on geospatial data than were originally considered. This is a reflection of both technology evolution and the new and emerging data ecosystem that is more dependent on “location” and “integration”.

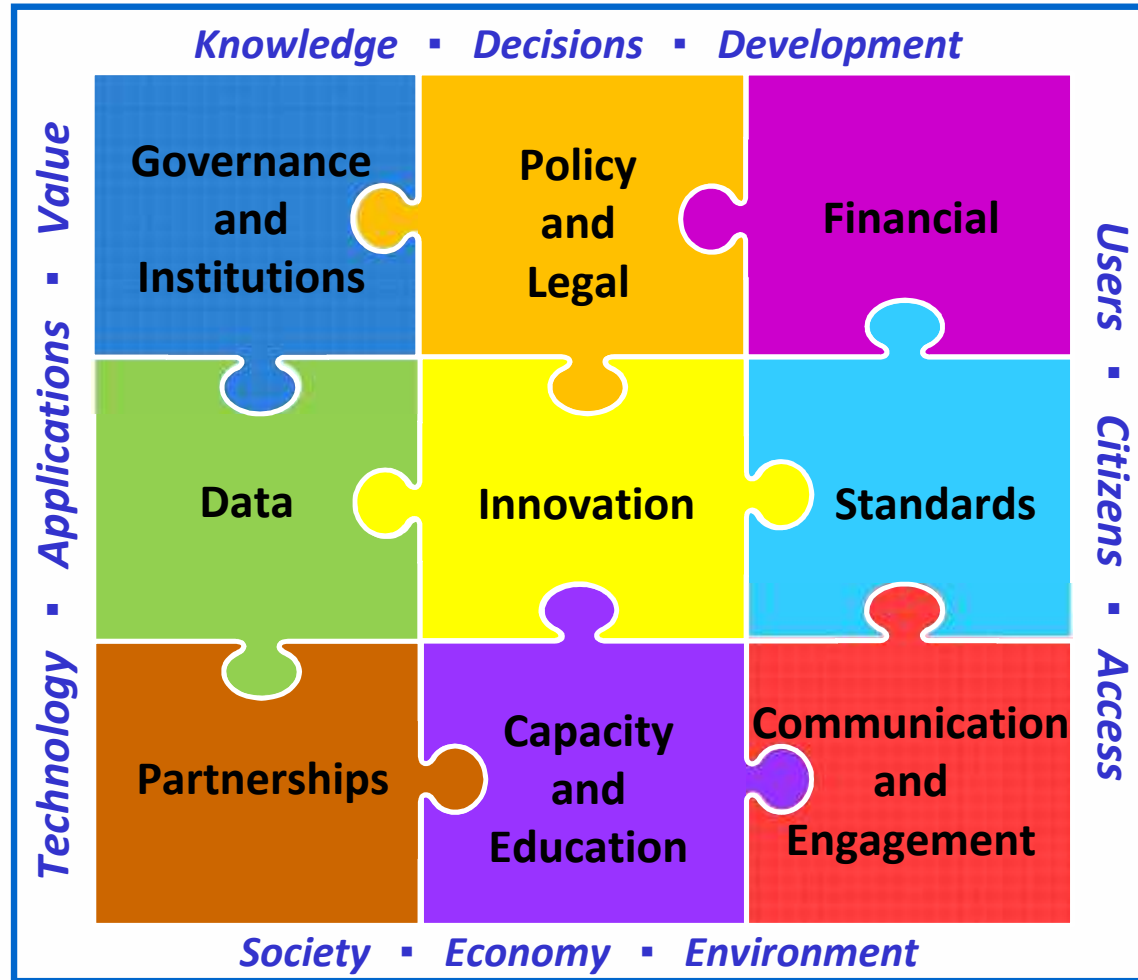


9 Strategic Pathways

Governance →

Technology →

People →



Anchored by 9 Strategic Pathways, the Framework is a mechanism for articulating and demonstrating national leadership in geospatial information, and the capacity to take positive steps.



UN-GGIM

United Nations Secretariat
Global Geospatial Information Management

Positioning geospatial information to address global challenges

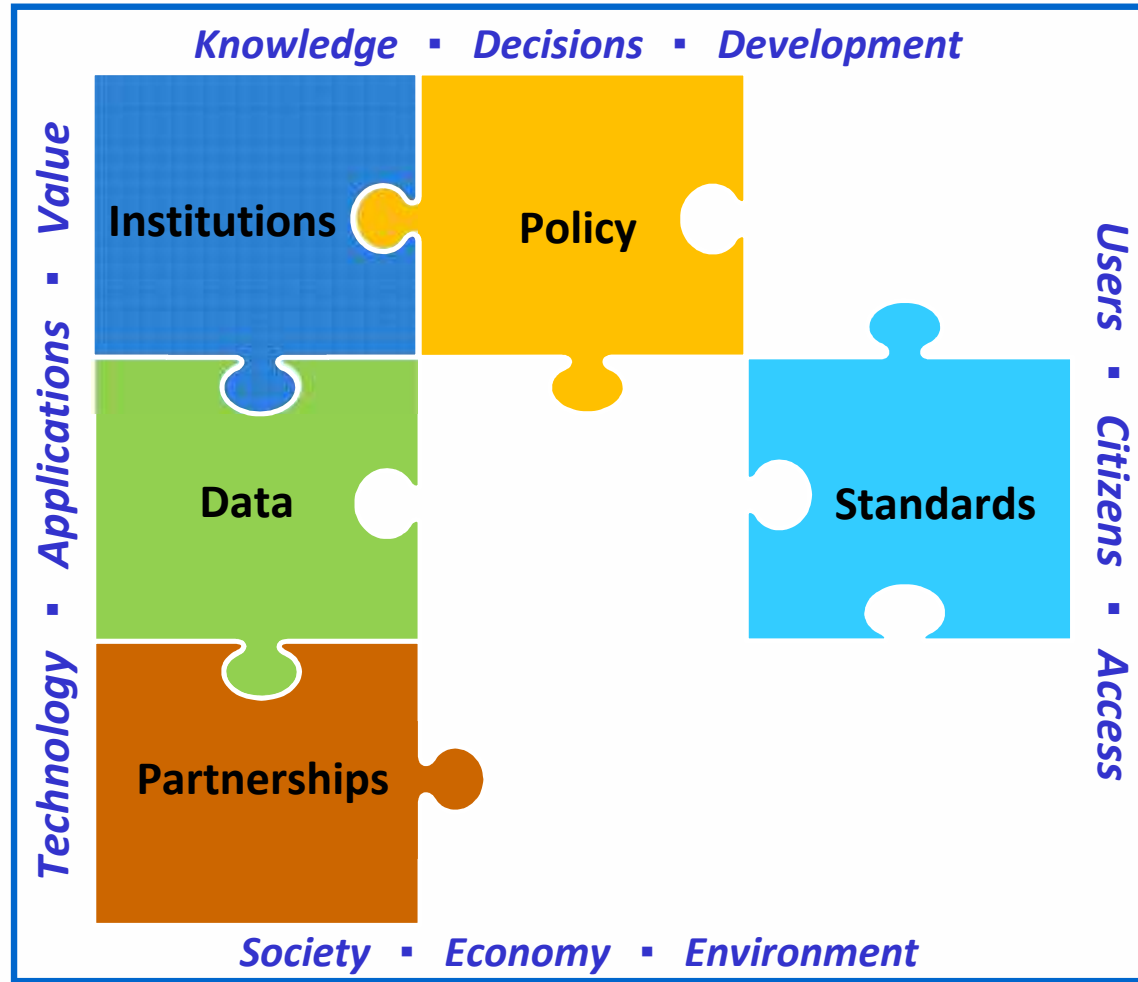
ggim.un.org

9 Strategic Pathways

Governance →

Technology →

People →



“The technology, policies, standards, human resources and related activities to acquire, process, distribute, use, maintain and preserve spatial data” (OMB 2002).



UN-GGIM

United Nations Secretariat
Global Geospatial Information Management

Positioning geospatial information to address global challenges


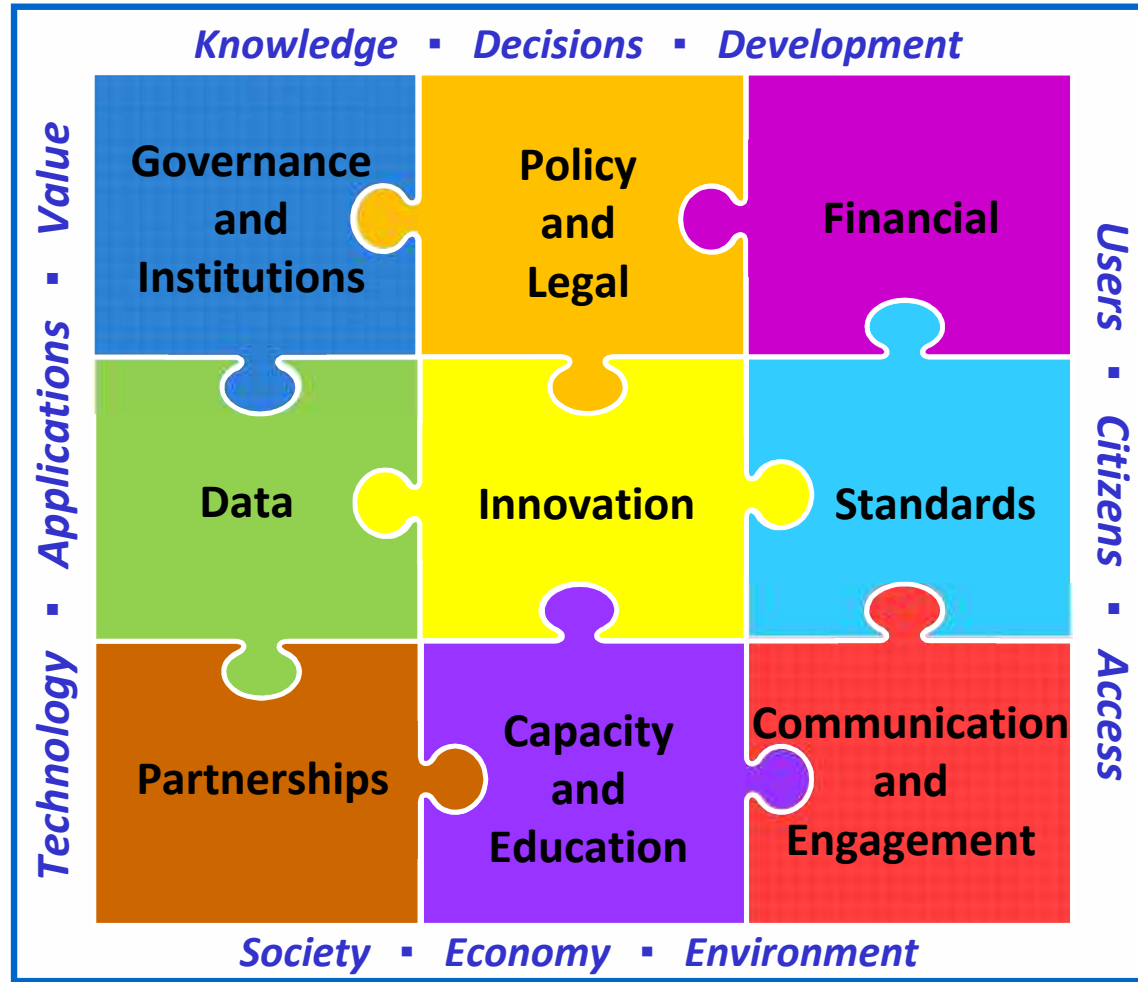
ggim.un.org

9 Strategic Pathways

Governance →

Technology →

People →



The Framework will augment and build upon existing NSDI arrangements, providing a holistic, integrated national information system-of-systems approach to the data life cycle



UN-GGIM

United Nations Secretariat
Global Geospatial Information Management

Positioning geospatial information to address global challenges

ggim.un.org

The NSDI approach...with the IGIF

“African countries are lagging behind, thus widening the ‘Geospatial Digital Divide’. The main reason for the failure to date is believed to be the approach considered in the previous studies, which focused mainly on a bottom-up approach with geospatial information organizations and professionals attempting to take the lead in NSDI implementation.

This has created, to a large extent, a situation of geospatial organizations and professionals talking to themselves, rather than involving the high level decision-making political organs of government from the start.”

Sultan Mohammed, Chair of UN-GGIM Africa, April 2018



UN-GGIM

United Nations Secretariat
Global Geospatial Information Management

Positioning geospatial information to address global challenges

ggim.un.org